

BRISTOL CITY COUNCIL

**TOWN AND COUNTRY PLANNING
(GENERAL PERMITTED DEVELOPMENT) ORDER 1995
AS AMENDED**

Direction made under Article 4(1) to which Article 5 applies

WHEREAS the Council of the County of Bristol being the appropriate local planning authority within the meaning of article 4(4) of the Town and Country Planning (General Permitted Development) Order 1995, are satisfied that it is expedient that the development of the description(s) set out in the Schedule below should not be carried out on land shown edged/coloured red on the attached plan, unless permission is granted on an application made under Part III of the Town and Country Planning Act 1990 as amended,

NOW THEREFORE the said Council in pursuance of the power conferred on them by article 4(1) of the Town and Country Planning (General Permitted Development) Order 1995 hereby direct that the permission granted by article 3 of the said Order shall not apply to development on the said land of the description(s) set out in the Schedule below.

THIS DIRECTION is made under article 4(1) of the said Order and, in accordance with article 5, shall come into force on 11 December 2011

SCHEDULE

1. Development consisting of a change of the use of a building to a use falling within Class C4 (houses in multiple occupation) of the Schedule to the use Classes Order from a use falling within Class C3 (dwellinghouses) of that Schedule being development comprised within Class I of Part 3 of Schedule 2 to the said Order and not being development comprised within any other Class.


GIVEN UNDER THE COMMON SEAL of)
THE CITY COUNCIL OF BRISTOL)
Made this 10th day of December 2010)
in the presence of:-)

116859

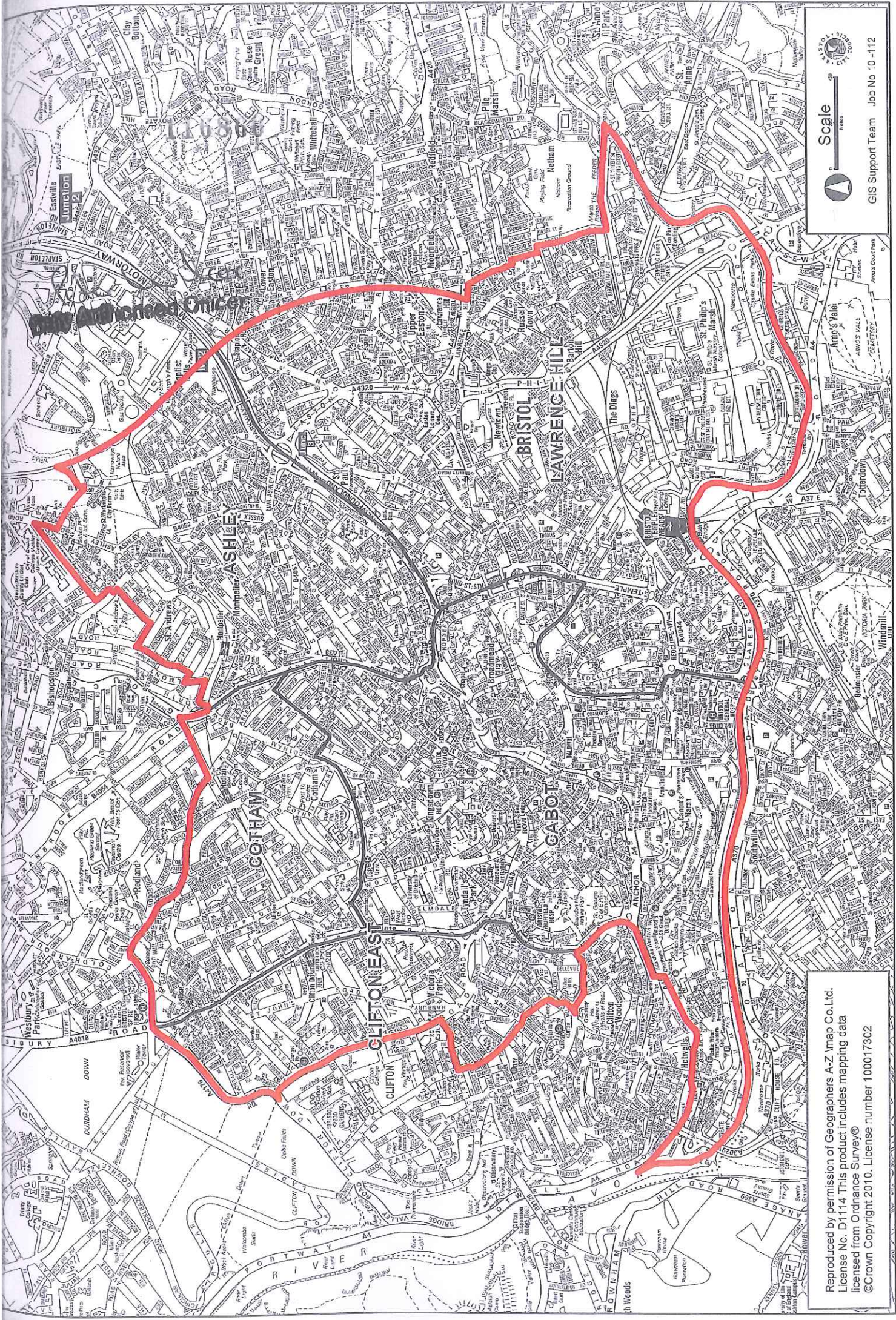

Authorised Officer



THIS ORDER IS HEREBY CONFIRMED

GIVEN UNDER THE COMMON SEAL of)
THE CITY COUNCIL OF BRISTOL)
Confirmed this 13th day of *October* 2011)
in the presence of:-)


Authorised Officer

118714




Scale

0 100 200 METERS

GIS Support Team Job No 10-112

Reproduced by permission of Geographers A-Z Map Co. Ltd.
License No. D1114 This product includes mapping data
licensed from Ordnance Survey®
©Crown Copyright 2010. License number 100017302